

- KEY**
-  Grade 1
 -  Grade 2
 -  Subgrade 3a
 -  Predicted Subgrade 3b
 -  Subgrade 3b
 -  Grade 4
 -  Grade 5
 -  Non-agricultural
 -  Not present

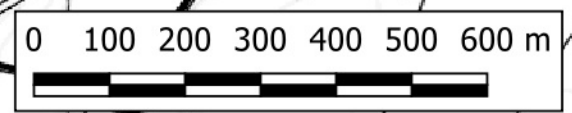
Plan reproduced from Ordnance Survey map with the permission of the Controller of Her Majesty's Stationery Office. Crown Copyright Reserved. Ordnance Survey Copyright Licence Number: 100005584

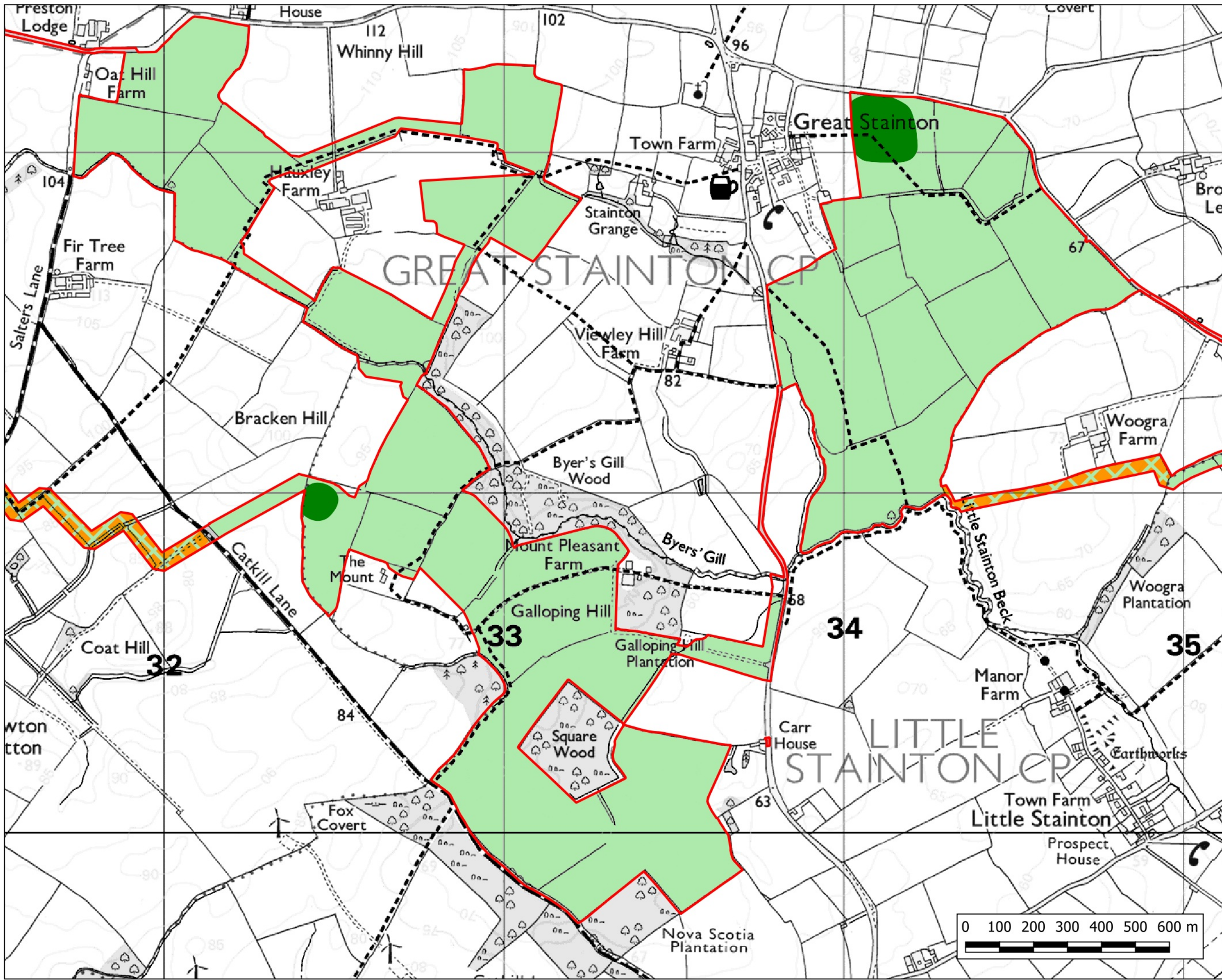
Title
AGRICULTURAL LAND CLASSIFICATION

Reading Agricultural Consultants Ltd
 Gate House
 Beechwood Court
 Long Toll
 Woodcote
 RG8 0RR
 01491 684233
 www.reading-ag.com



Ref RAC/9514/2	Rev. 08/2023
Drawn by AGM	Checked by AIF
Scales 1:10,000@A3	Date 09/2023





- KEY**
-  Grade 1
 -  Grade 2
 -  Subgrade 3a
 -  Predicted Subgrade 3b
 -  Subgrade 3b
 -  Grade 4
 -  Grade 5
 -  Non-agricultural
 -  Not present

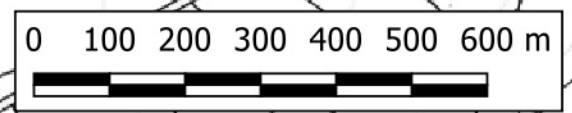
Plan reproduced from Ordnance Survey map with the permission of the Controller of Her Majesty's Stationery Office. Crown Copyright Reserved. Ordnance Survey Copyright Licence Number: 100005584

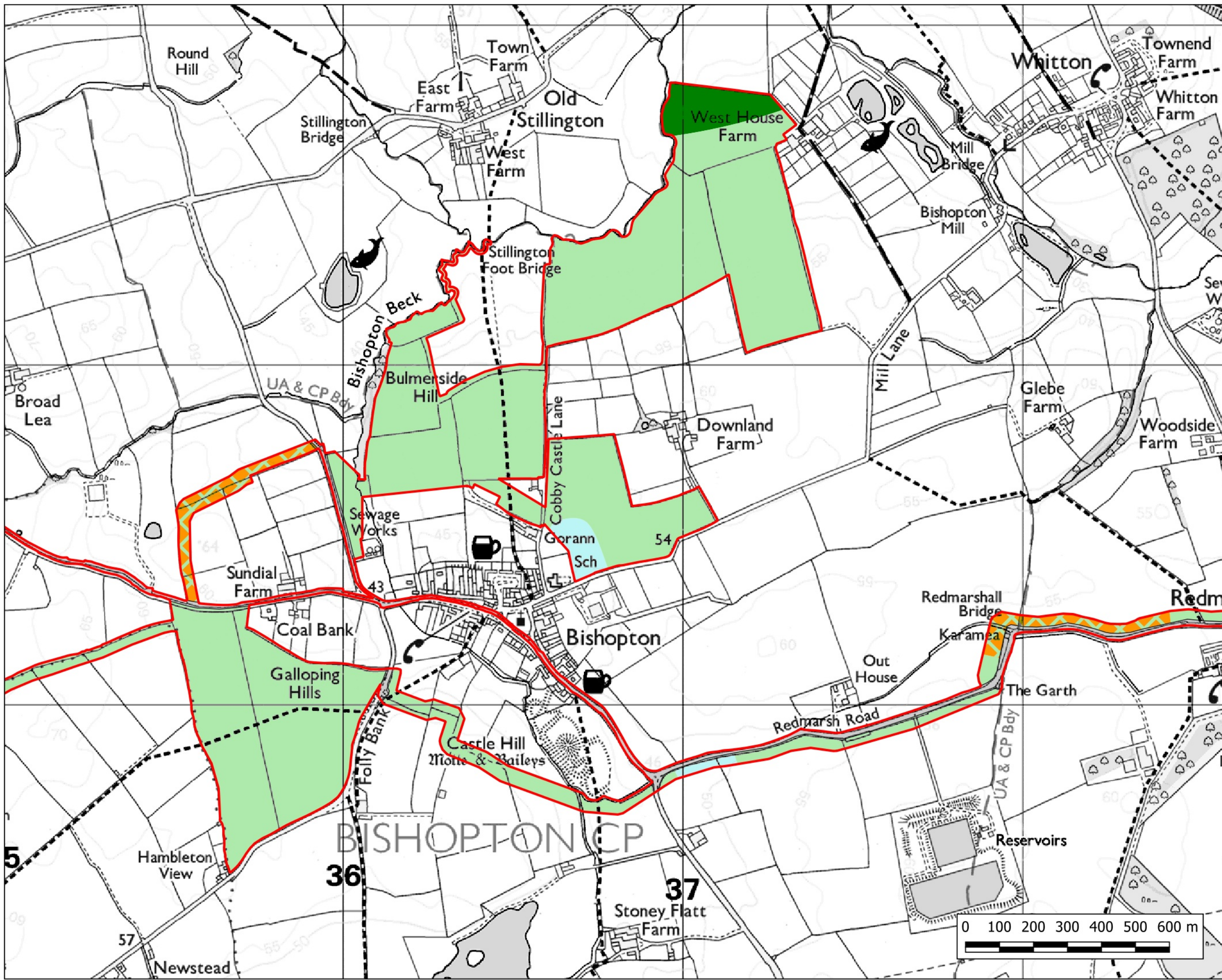
Title
AGRICULTURAL LAND CLASSIFICATION

Reading Agricultural Consultants Ltd
Gate House
Beechwood Court
Long Toll
Woodcote
RG8 0RR
01491 684233
www.reading-ag.com



Ref RAC/9514/2	Rev. 08/2023
Drawn by AGM	Checked by AIF
Scales 1:10,000@A3	Date 09/2023





KEY

	Grade 1
	Grade 2
	Subgrade 3a
	Predicted Subgrade 3b
	Subgrade 3b
	Grade 4
	Grade 5
	Non-agricultural
	Not present

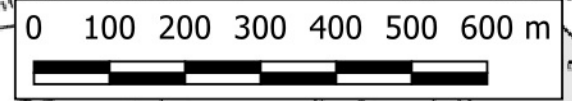
Plan reproduced from Ordnance Survey map with the permission of the Controller of Her Majesty's Stationery Office. Crown Copyright Reserved. Ordnance Survey Copyright Licence Number: 100005584

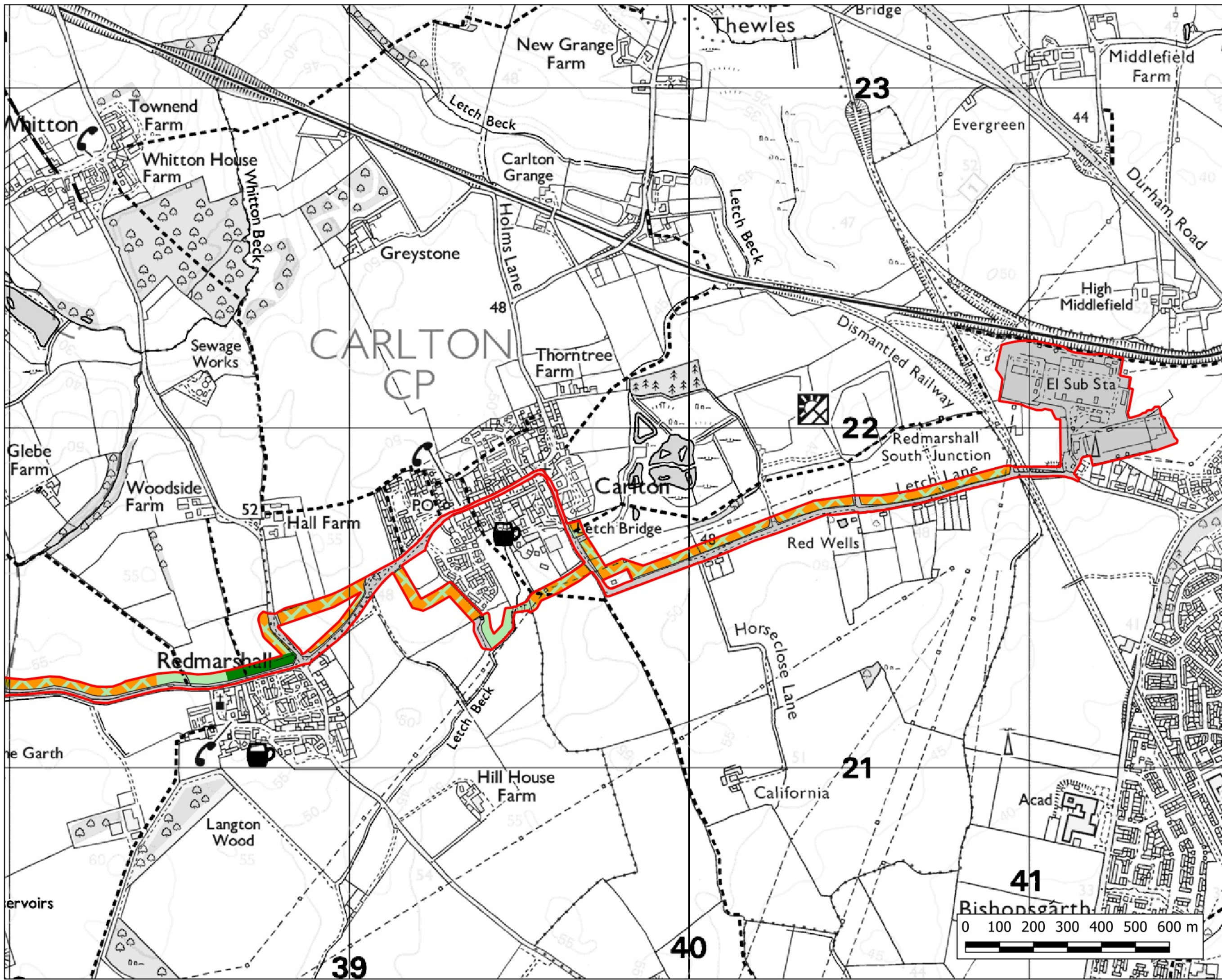
Title
AGRICULTURAL LAND CLASSIFICATION

Reading Agricultural Consultants Ltd
Gate House
Beechwood Court
Long Toll
Woodcote
RG8 0RR
01491 684233
www.reading-ag.com



Ref RAC/9514/2	Rev 08/2023
Drawn by AGM	Checked by AIF
Scales 1:10,000@A3	Date 09/2023





KEY

- Grade 1
- Grade 2
- Subgrade 3a
- Predicted Subgrade 3b
- Subgrade 3b
- Grade 4
- Grade 5
- Non-agricultural
- Not present

Plan reproduced from Ordnance Survey map with the permission of the Controller of Her Majesty's Stationery Office. Crown Copyright Reserved. Ordnance Survey Copyright Licence Number: 100005584

Title
AGRICULTURAL LAND CLASSIFICATION

Reading Agricultural Consultants Ltd
Gate House
Beechwood Court
Long Toll
Woodcote
RG8 0RR
01491 684233
www.reading-ag.com



Ref RAC/9514/2	Rev. 08/2023
Drawn by AGM	Checked by AIF
Scales 1:10,000@A3	Date 09/2023

